

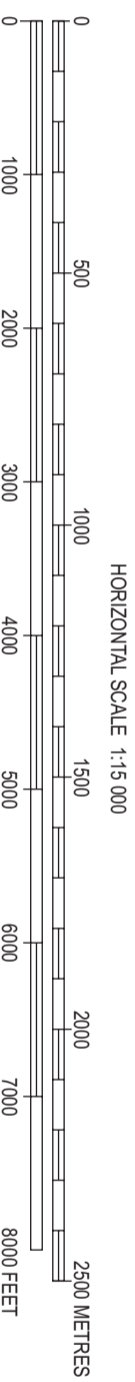
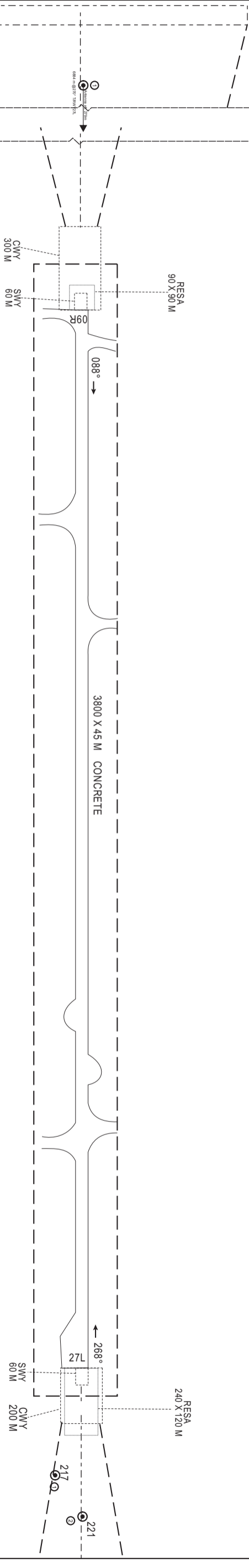
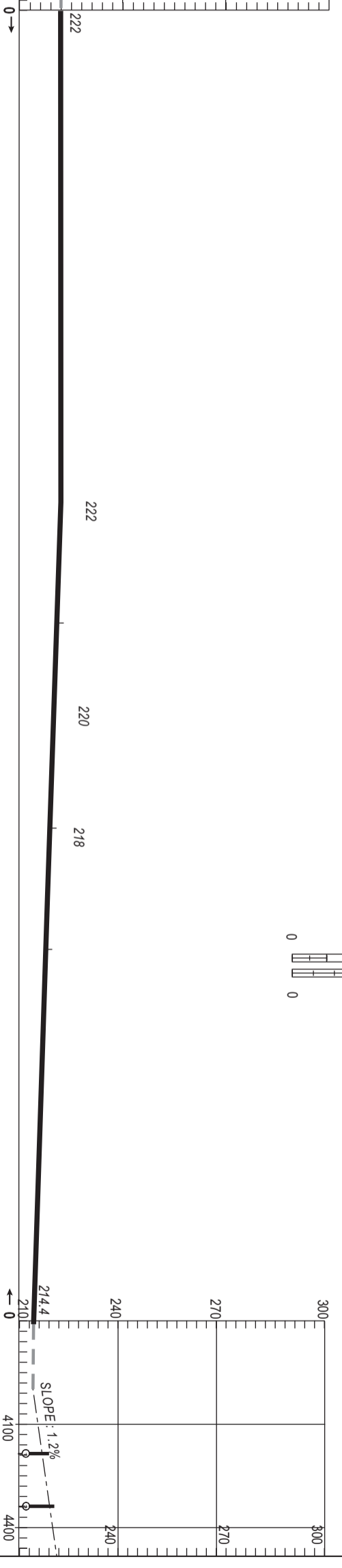
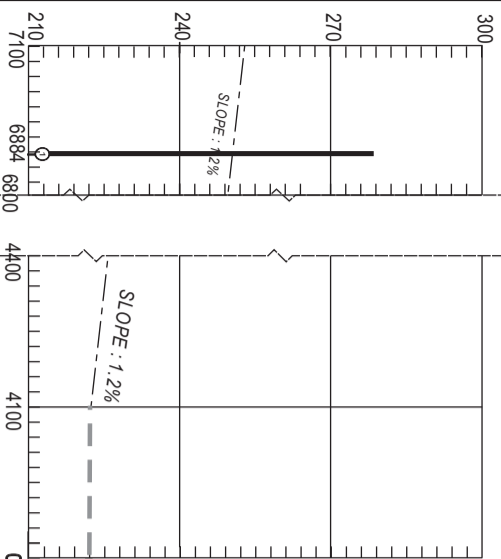
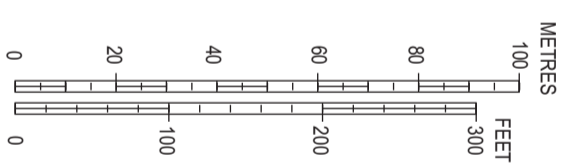
AERODROME OBSTACLE CHART - ICAO
TYPE A (OPERATING LIMITATIONS)

NIAMEY / Diiori Hamani
RWY 09R/27L

MAGNETIC VARIATION (VAR): 1°W (2020)
DIMENSIONS AND ELEVATIONS IN METERS

VERTICAL SCALE 1 : 1 500

RWY 09 R / 27 L			
DECLARED DISTANCES			
RWY 09 R	TAKE-OFF RUN AVAILABLE	TORA	3800
3800	TAKE-OFF DISTANCE AVAILABLE	TODA	4100
4000	ACCELERATE STOP DISTANCE AVAILABLE	ASDA	3860
3860	LANDING DISTANCE AVAILABLE	LDA	3800



HORIZONTAL SCALE 1:15 000

LEGEND	
IDENTIFICATION NUMBER	⑥
TREE OR SHRUB	*
PILE, TOWER, SPIRE, ANTENNA, ETC.	⊙
BUILDING OR LARGE STRUCTURE	■
RAILROAD	—+—+—+—
TERRAIN CONTOUR	~
TERRAIN PENETRATING OBSTACLE PLANE	⌈

AMENDMENT RECORD	
NO.	DATE
ENTERED BY	

CHANGE : Revision

ORDER OF ACCURACY
HORIZONTAL 0.3 M
VERTICAL 0.5 M